

*Three Series of Military Maps
Middle East, North Africa & West Asia*

Rare & Out of Print



Damascus



Socotra



Mosul

**ONC - OPERATIONAL NAVIGATION CHART - 1:1,000,000
NORTH AFRICA, WEST & CENTRAL ASIA**

Covering: The Balkans, Black Sea, Caucasus, Central Asia, Maghreb, Mashreq, Arabian Peninsula, Pakistan, West Africa, Sudan, Somalia

The ONC is the standard worldwide small-scale aeronautical chart series which contains cartographic data with an aeronautical overprint depicting obstructions, aerodromes, special use airspace, navigational aides, Maximum Elevation Figures (MEFs), and related data.

Set of 39 Maps

TPC - TACTICAL PILOTAGE CHART - NEAR & MIDDLE EAST - 1:500,000

Covering: Black Sea, Turkey, Syria, Lebanon, Iraq, Iran, Afghanistan, Egypt, Red Sea, Arabian Peninsula

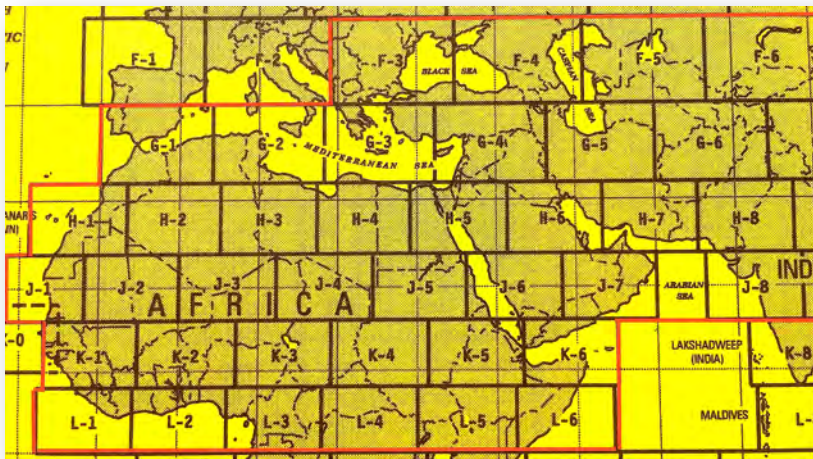
The TPC is the standard worldwide medium-scale aeronautical chart series which provides essential cartographic data appropriate to scale, and are overprinted with stable aeronautical information such as contour lines, obstructions, special use air-space, navigational aids, and related data.

Set of 32 Maps

IRAQ - TOPOGRAPHICAL MILITARY MAPS - 1:200,000

Russian Topographic Military Maps, published by the Soviet General Staff between 1972 and 1991

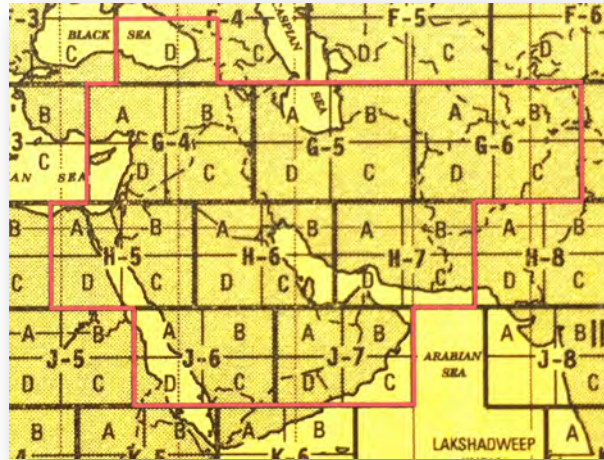
Set of 87 Maps



North Africa & West Asia ONC-Operational Navigation Chart 1:1.000.000

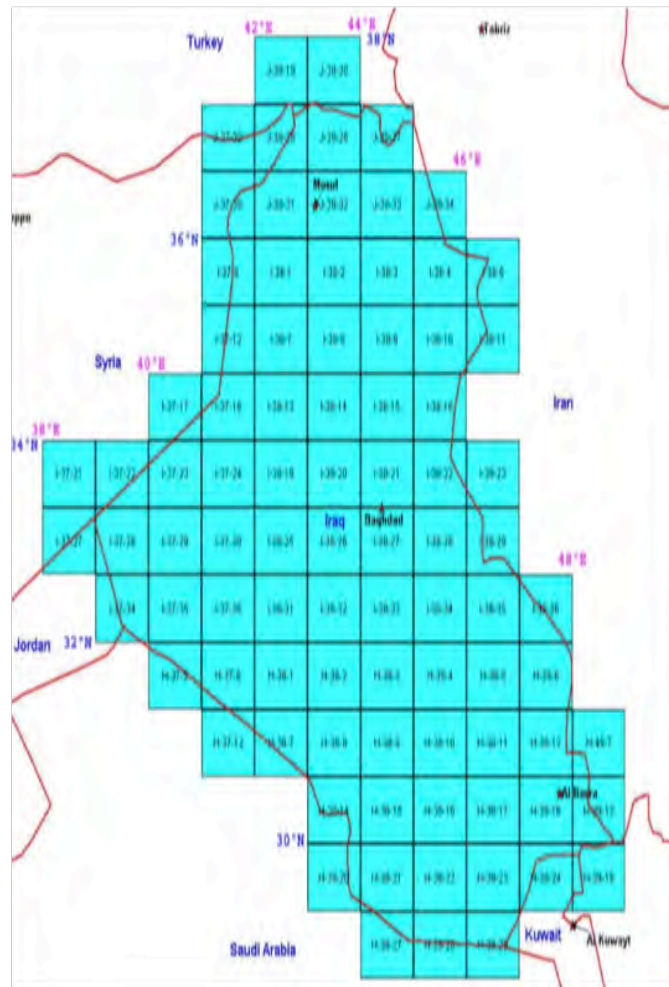
(The Balkans, Black Sea, Caucasus, Central Asia, Maghreb, Mashreq, Arabian Peninsula, Pakistan, West Africa, Sudan, Somalia)

Map No.	Countries covered
1	F 3 Southern Balkans
1	F 4 Caucasus (Russia, Georgia, Armenia, Azerbaijan)
1	F 5 Kazakhstan, Turkmenistan, Uzbekistan
1	F 6 Kazakhstan, Usbekistan, Kirgistan, Tadjikistan, China
1	G 1 Algeria, Gibraltar, Morocco
1	G 2 Algeria, Italy, Tunisia
1	G 3 Greece, Turkey
1	G 4 Turkey, Syria, Iraq
1	G 5 Iran
1	G 6 Afghanistan, Pakistan, Turkmenistan
1	G 7 China, India, Pakistan
1	H 1 Morocco, Western Sahara
1	H 2 Southwest Algeria
1	H 3 Algeria, Libya, Tunisia
1	H 4 Egypt
1	H 5 Sinai, Northern Red Sea
1	H 6 Kuwait, Northern Gulf
1	H 7 Hormuz, U.A.E., Iran
1	H 8 Afghanistan, India, Pakistan
1	J 1 Mauritania, Western Sahara
1	J 2 Mauritania, Mali
1	J 3 Algeria, Libya, Niger
1	J 4 Algeria, Chad, Libya, Niger, Sudan
1	J 5 Chad, Egypt, Libya, Sudan
1	J 6 Southern Red Sea
1	J 7 U.A.E, Oman
1	J 8 India, Pakistan
1	K 1 Guinea, Mali, Senegal
1	K 2 Burkina, Niger, Nigeria
1	K 3 Lake Chad
1	K 4 Central African Republic, Chad, Sudan
1	K 5 Sudan, Ethiopia
1	K 6 Gulf of Aden, Somalia
1	L 1 Liberia
1	L 2 Ghana, Ivory Coast
1	L 3 Cameroon
1	L 4 Central African Republic, Zaire
1	L 5 Ethiopia, Kenya, Sudan, Uganda
1	L 6 Ethiopia, Somalia



The Near & Middle East - TPC - Tactical Pilotage Chart 1:500.000
(Bilad al-Sham, Iraq, Iran, Afghanistan, Egypt, Red Sea, Arabian Peninsula)

Map No.	Countries covered
1 F 4 D	Georgia, Russia, Turkey
1 G 4 A	Syria, Turkey
1 G 4 B	Azerbaijan, Georgia
1 G 4 C	Iraq, Iran, Syria
1 G 4 D	Lebanon
1 G 5 A	Turkmenistan, Iran
1 G 5 B	Iran, Soviet Union
1 G 5 C	Iran
1 G 5 D	Iran, Iraq
1 G 6 A	Turkmenistan
1 G 6 B	Afghanistan, Russia, Pakistan
1 G 6 C	Afghanistan, Pakistan
1 G 6 D	Afghanistan
1 H 5 A	Egypt, Israel/Palestine, Jordan, Saudi-Arabia
1 H 5 B	Jordan, Israel, Saudi-Arabia
1 H 5 C	Red Sea, Saudi Arabia
1 H 5 D	Egypt, Red Sea
1 H 6 A	Iraq, Jordan
1 H 6 B	The Gulf, Kuwait
1 H 6 C	The Gulf, Saudi Arabia
1 H 6 D	Saudi Arabia
1 H 7 A	Iran
1 H 7 B	Afghanistan, Iran, Pakistan
1 H 7 C	Iran, Pakistan
1 J 6 A	Egypt, Saudi Arabia, Sudan
1 J 6 B	Saudi Arabia
1 J 6 C	Yemen, Saudi Arabia
1 J 6 D	Red Sea
1 J 7 A	Saudi Arabia, United Arab Emirates
1 J 7 B	Oman, Saudi Arabia
1 J 7 C	Oman, Saudi Arabia
1 J 7 D	Yemen, Saudi Arabia



IRAQ Russian Military Topographic Maps 1:200.000

87 maps published by the Soviet General Staff between 1972 and 1991